VCS Version 5 Updates & Template Training for VVBs

Right to operate, stakeholder engagement, and safeguards

10 September 2026



Photo by Lisa Murray. Bale Mountains Eco-Region REDD+ Project, Ethiopia (Verra Project 1340).

Agenda

1. Introduction (5’)
2. Right to operate and right to reductions and removals (15’)
3. Stakeholder engagement (25’)
4. Safeguards (20’)
5. Q&A (30’)



INTRODUCTION

VCS Standard, v5.0 sections covered in this presentation



3.6 Right to operate and right to reductions and removals



3.17 Stakeholder engagement



3.18 Environmental, social, and governance safeguards



Iterative in nature and interconnected

Effective dates

New projects:

All the sections in this presentation are effective for registration requests from projects with a project start date that occurs on or after 1 July 2027

Existing projects:

Except for the ecosystem conversion updates, all the sections in this presentation are effective from the next crediting period renewal request or verification approval request that includes a baseline reassessment submitted on or after 1 January 2030*



* *Exempt from the clause "before the project start date"*

New guidance document

Scan to access the guidance

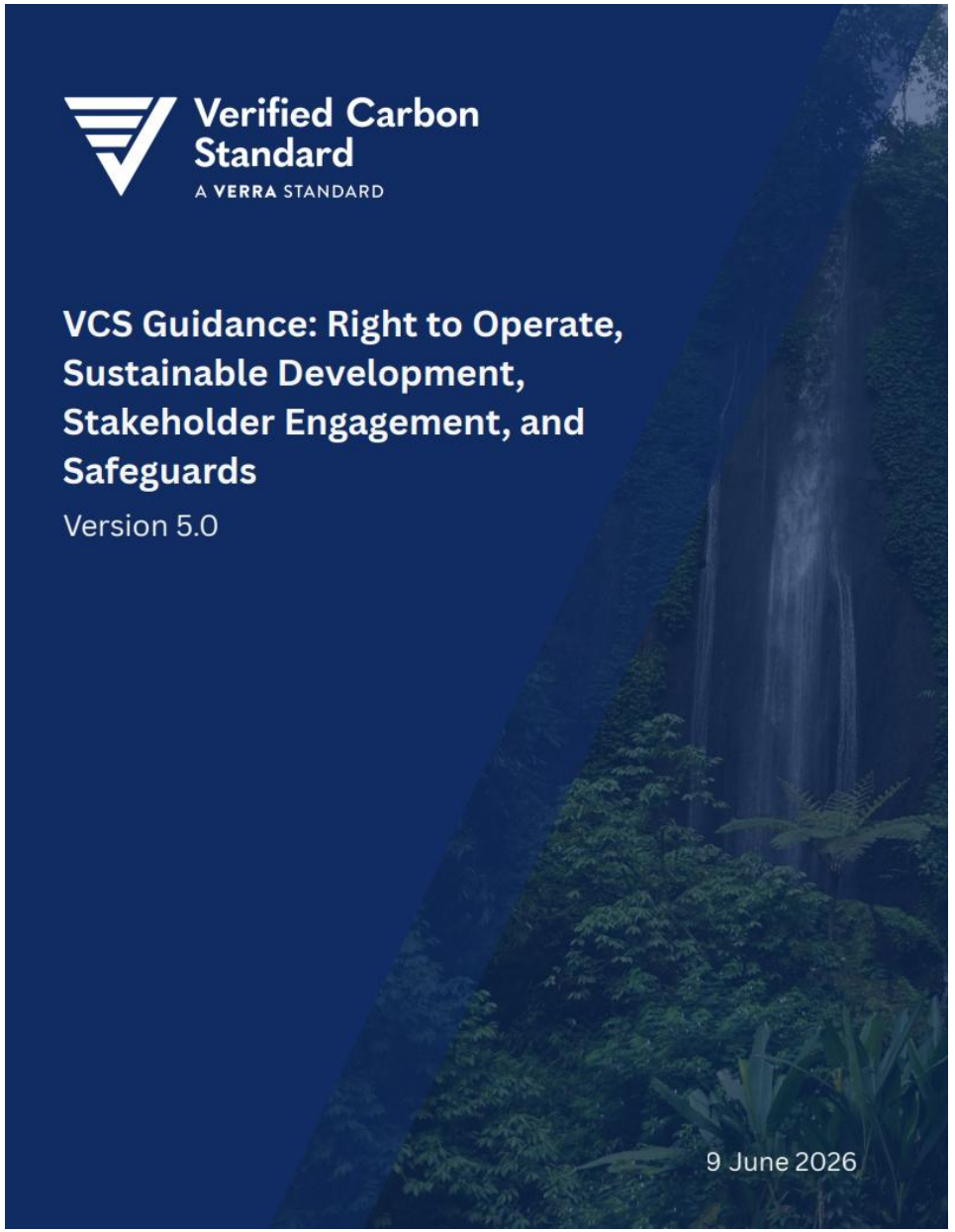



Right to operate and right to reductions and removals

3.6 Right to operate and right to reductions and removals *(V5#14)*

- Added and revised terms and definitions
  (e.g., replacing 'project ownership' with 'right to operate,' 'proof of right' with 'right to reductions and removals,' and 'property rights' with 'land or resource rights')

- PPs must hold the right to operate and the right to reductions and removals at project start date and throughout project implementation

- New requirements to conduct:



A legal analysis to substantiate these rights (all projects)



A land or resource rights analysis (where such rights are affected by the project)

Templates – Legal analysis (all projects)

3.6 Right to operate and right to reductions and removals

Verified Carbon Standard
A VERRA STANDARD

VCS PROJECT DESCRIPTION TEMPLATE, V5.0B

1.7 Right to Operate and Right to Reductions and Removals

For guidance on completing this section of the template, see the most recent version of the VCS Guidance: Right to Operate, Sustainable Development, Stakeholder Engagement, and Safeguards, v5.0.

1.7.1 Demonstration of Right to Operate and Right to Reductions and Removals

Analysis of applicable laws, regulations, and legal instruments

Fill out the table below with all the evidence that demonstrates the right to operate and the right to reductions and removals for the project and attach the evidence. Add as many rows as necessary.

Type of evidence	Type of right demonstrated	Scope of evidence
Select the evidence type from the sources listed in Section 3.6.2(1) of	*Select all that apply:* ☐ Right to operate ☐ Right to reductions and removals	*Explain what the evidence applies to, depending on the project context (e.g., entire project area, a portion of the project area where it spans multiple countries or jurisdictions,*
the VCS Standard, v5.0: Select	*Justify how the evidence establishes a valid legal basis for the selected right(s), substantiated by the analysis of laws, regulations, and legal instruments (*VCS Standard, v5.0, *Sections 3.6.1 and 3.6.2(1)), including:* *1) the specific provisions in laws, regulations, and legal instruments that underpin the evidence.* *2) to the extent necessary, the institutional framework associated with the source of the right (e.g., the government agency that grants a permit).* *3) to the extent necessary, any non-governmental entities involved (e.g., private landowner granting rights to the project proponent).* *For example, if the evidence is a permit to operate a facility, include which laws or regulations cover permits in the relevant sector (e.g., energy), and the name of the authority that issues the permit under the legal framework.*	*eligibility area or project activity instance for grouped projects).*

Domestic carbon market regulations

Briefly describe any existing legislative framework governing carbon credit projects. Where no legislative framework for carbon credit projects currently exists but policy is being developed, include a brief description of how upcoming policy or legislation may impact the project's right to operate or right to reductions and removals.

Likelihood of affecting land or resource rights

Fill out the table, responding to all questions below, to determine whether the project is likely to affect land or resource rights.

Screening questions	a) Will the project involve changes in land use? ☐ Yes ☐ No *If yes, explain the changes. If no, justify your response.* b) Will the project affect Indigenous Peoples' and local communities' ability to access or use natural resources (including but not limited to land, water, forest products, and grazing areas)? *(e.g., ability to access or use natural resources may be affected by project activities such as access controls; introducing physical barriers or enforcement measures; shifting cultivation, grazing, hunting, fishing, or fuelwood collection)* ☐ Yes ☐ No *If yes, explain how. If no, justify your response.*
	c) Is the project located in an area where legal rights for Indigenous Peoples and local communities are not clearly defined or formally recognized under national law? *(e.g., Consider whether any of the following apply: national law lacks explicit recognition of Indigenous or community-based land tenure; or the ILO Convention 169 or UNDRIP has not been ratified, or has been signed but not incorporated into domestic law)* ☐ Yes ☐ No *If yes, explain how. If no, justify your response.* d) Will the project involve changes to legal ownership of or management rights to the land? *(e.g., Has a lease or sale of land occurred in the last 5–10 years? Will the project shift land or resource management from local communities to the state or project proponent?)* ☐ Yes ☐ No *If yes, explain the changes. If no, justify your response.*
Conclusion	*If answering yes to any of screening questions (a)–(d), the project is considered likely to affect land or resource rights and Section 1.7.2 of this template must be completed.* Is the project likely to affect land or resource rights? ☐ Yes ☐ No *Justify your response.*

Templates – Land or resource rights analysis

3.6 Right to operate and right to reductions and removals

Verified Carbon Standard
A VERRA STANDARD

VCS PROJECT DESCRIPTION TEMPLATE, V5.0B

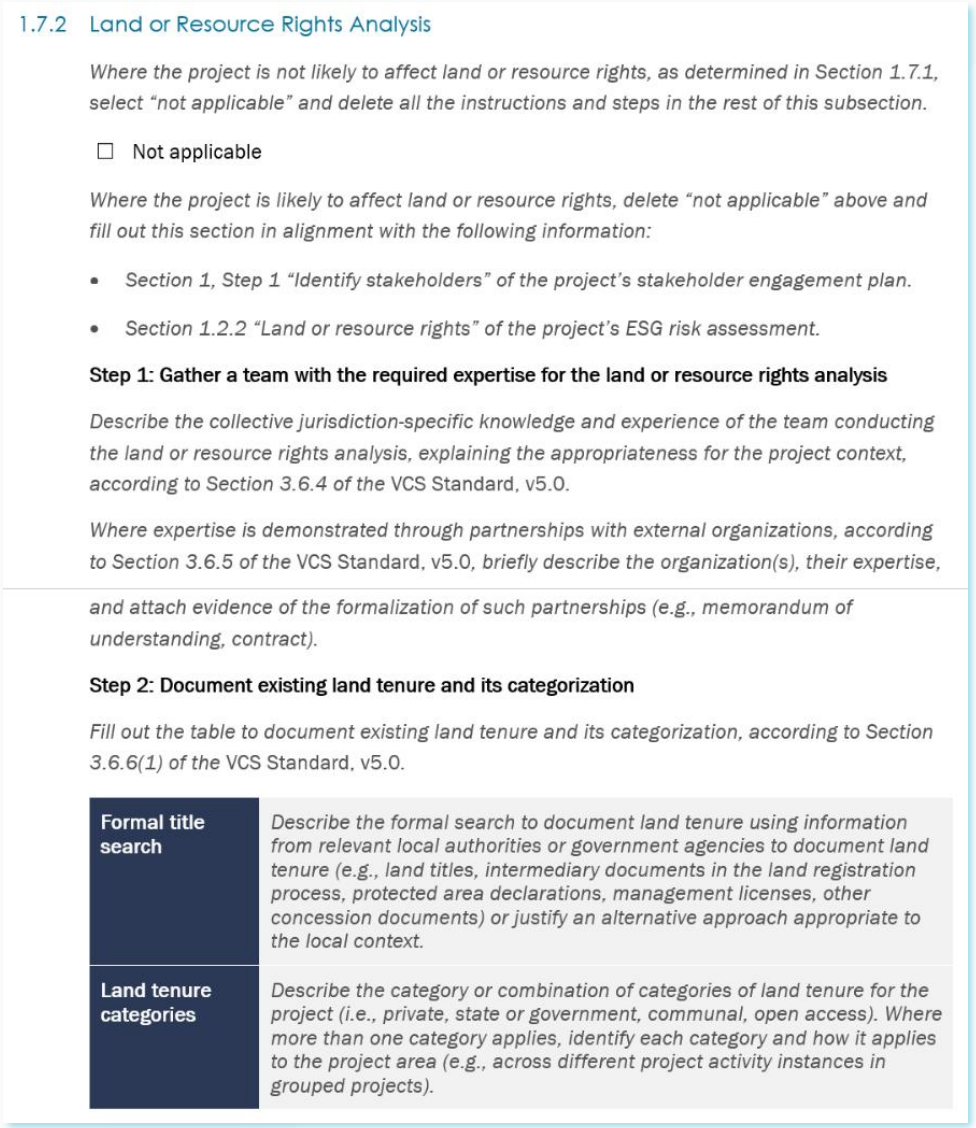

1.7.2 Land or Resource Rights Analysis

Where the project is not likely to affect land or resource rights, as determined in Section 1.7.1, select "not applicable" and delete all the instructions and steps in the rest of this subsection.

☐ Not applicable

Where the project is likely to affect land or resource rights, delete "not applicable" above and fill out this section in alignment with the following information:

- *Section 1, Step 1 "Identify stakeholders" of the project's stakeholder engagement plan.*
- *Section 1.2.2 "Land or resource rights" of the project's ESG risk assessment.*

Step 1: Gather a team with the required expertise for the land or resource rights analysis

Describe the collective jurisdiction-specific knowledge and experience of the team conducting the land or resource rights analysis, explaining the appropriateness for the project context, according to Section 3.6.4 of the VCS Standard, v5.0.

Where expertise is demonstrated through partnerships with external organizations, according to Section 3.6.5 of the VCS Standard, v5.0, briefly describe the organization(s), their expertise, and attach evidence of the formalization of such partnerships (e.g., memorandum of understanding, contract).

Step 2: Document existing land tenure and its categorization

Fill out the table to document existing land tenure and its categorization, according to Section 3.6.6(1) of the VCS Standard, v5.0.

Formal title search	*Describe the formal search to document land tenure using information from relevant local authorities or government agencies to document land tenure (e.g., land titles, intermediary documents in the land registration process, protected area declarations, management licenses, other concession documents) or justify an alternative approach appropriate to the local context.*
Land tenure categories	*Describe the category or combination of categories of land tenure for the project (i.e., private, state or government, communal, open access). Where more than one category applies, identify each category and how it applies to the project area (e.g., across different project activity instances in grouped projects).*

Steps:

1: Gather a team with the required expertise for the land or resource rights analysis

2: Document existing land tenure and its categorization

3: Identify existing customary rights

4: Identify overlapping claims to land or resource rights, competing claims to land or resource rights, and violent conflicts

Templates – MR

3.6 Right to operate and right to reductions and removals

Verified Carbon Standard
A VERRA STANDARD

VCS MONITORING REPORT TEMPLATE, V5.0B

1.13.1 Demonstration of the Right to Operate and Right to Reductions and Removals

New information and circumstances relevant to the right to operate and the right to reductions and removals	**Changes to project proponents, information, or circumstances** Have any of the project proponents changed during the monitoring period via a deed of representation for accession, transfer, or release, in accordance with the *Registration and Issuance Process*? ☐ Yes ☐ No Has any new information become available on, or have circumstances arisen that would change the project's legal basis for, the right to operate and the right to reductions and removals or the conclusion on whether the project is likely to affect land or resource rights? *(e.g., new project activity instances in grouped projects which are governed by different laws, regulations, or legal instruments; regulatory framework changes; new customary rights holders identified)* ☐ Yes ☐ No *If answering yes to either of the above, describe the changes, fill out the table below with the evidence for the right to operate and the right to reductions and removals, attach the evidence, and describe whether the new information indicates that the project is likely to affect land or resource rights. (VCS Standard, v5.0, Sections 3.6.1, 3.6.2, and 3.6.7)*
	Domestic carbon market regulations *Briefly describe any changes to the existing legislative framework governing carbon credit projects. Where no legislative framework for carbon credit projects currently exists but policy is being developed, include a brief description of how upcoming policy or legislation may impact the project's right to operate or right to reductions and removals.*

Analysis of applicable laws, regulations, and legal instruments

If answering yes to either of the questions above, fill out the table below with all the evidence that demonstrates the right to operate and the right to reductions and removals for the project and attach the evidence. Add as many rows as necessary.

3.6 Right to operate and right to reductions and removals

Guidance – Section 2.3

Concepts and examples of:

- A project's likelihood to affect land or resource rights
- Analysis of applicable laws, regulations, and legal instruments to substantiate RTO/RRR, for different project activity types

Guiding questions to:

- Identify customary rights
- Identify overlapping or competing claims to land or resource rights

Process flow for demonstrating RTO/RRR

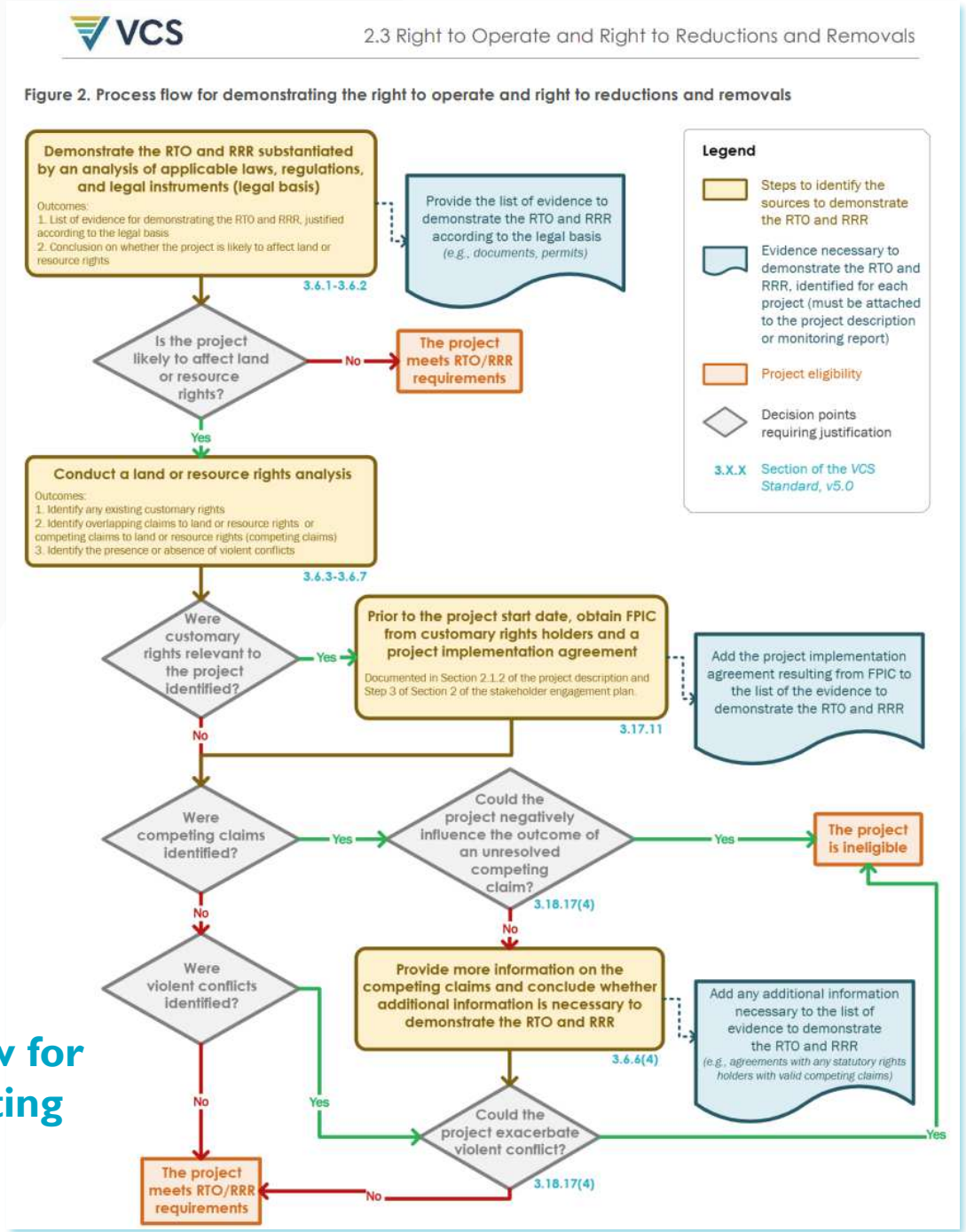



3.6 Right to operate and right to reductions and removals

Satisfactory vs. unsatisfactory response

Satisfactory response

- Each field of the PD, MR, and Val/Ver report templates is completed, unless "N/A" (or similar) is acceptable.
- Justifications provide concrete information that is consistent with narrative information included in the PD.

Unsatisfactory response

- Fields are incomplete, ambiguous, or vague.
  (e.g., this section is irrelevant to the project, without justification)
- The link between the evidence presented, how it demonstrates the RTO/RRR, and the relevant legal or institutional framework is unclear
  (e.g., it is not clear whether the Ministry issuing a permit has the authority to do so)

VVB templates and audit focus

3.6 Right to operate and right to reductions and removals

Verified Carbon Standard
A VERRA STANDARD

VCS VALIDATION REPORT TEMPLATE, V5.0B

3.1.5 Right to Operate and Right to Reductions and Removals

For guidance on completing this section of the template, see the most recent version of the VCS Guidance: Right to Operate, Sustainable Development, Stakeholder Engagement, and Safeguards, v5.0.

3.1.5.1 Demonstration of the Right to Operate and Right to Reductions and Removals

Assessment conclusion

State the VVB's conclusion on the project's conformance to the VCS Program rules for the right to operate and right to reductions and removals. Include in the conclusion whether: (VCS Standard, v5.0, Sections 3.6.1–3.6.2)

- *the sources and evidence listed are appropriate, adequately justified for the project's activities, scale, location, and context, and substantiated by the analysis of laws, regulations, and legal instruments.*
- *the analysis and conclusion of the project's likelihood of affecting land or resource rights is appropriate and adequately justified.*

3.1.5.2 Land or Resource Rights Analysis

Assessment conclusion

Where a land or resource rights analysis is necessary for the project, state the VVB's conclusion on the project's conformance to the VCS Program rules for the land or resource rights analysis. Include in the conclusion whether: (VCS Standard, v5.0, Sections 3.6.3–3.6.7)

- *the team (internal or external) collectively has appropriate knowledge and experience for the project context, including any partnerships established with other organizations to support the project*
- *the land tenure categorization is appropriate and adequately justified.*
- *the process and outcome to identify customary rights are appropriate and adequately justified.*
- *where customary rights are identified, the project proponent has included and attached the project implementation agreement resulting from the free, prior, and informed consent (FPIC) process as evidence to demonstrate the right to operate and the right to reductions and removals.*
- *the process and outcome to identify overlapping claims to land or resource rights, competing claims to land or resource rights, and violent conflicts are appropriate and adequately justified for the project's activities, scale, location, and context. Where competing claims to land or resource rights were identified, also include in the VVB's conclusion whether:*
  - *the project proponent has provided an appropriate and adequately justified decision as to whether additional measures are necessary to establish the right to operate and the right to reductions and removals, and*
  - *any agreements with rights holders with competing claims to land or resource rights are included as part of the evidence in Section 1.7.1 of the project description.*

Audit focus

- **Confirm that:**
  - The project proponent substantiated their demonstration of RTO/RRR based on an analysis of applicable laws, regulations, and legal instruments
  - The evidence establishes a valid and non-conflicting legal basis for the RTO/RRR
  - Justifications demonstrate that a choice, approach, or decision is appropriate or acceptable, and are supported by objective information
- **Describe the process and evidence used to validate the project and to reach a conclusion on the project's conformance to the requirements**
- **Cross-check:**
  - Stakeholder engagement plan: if IPs or LCs are identified, FPIC is required
  - ESG risk assessment: land or resource rights risks and the mitigation measures in place



Stakeholder engagement

3.17 Stakeholder engagement
(V5#16)

Engage stakeholders meaningfully before the project start date

Develop and implement a stakeholder engagement plan that includes:

- Stakeholder identification
- Stakeholder grouping
- Stakeholder classification

Make available a robust grievance redress mechanism to all stakeholders at the earliest stages of project development

Maintain a stakeholder input tracker

Stakeholder classification

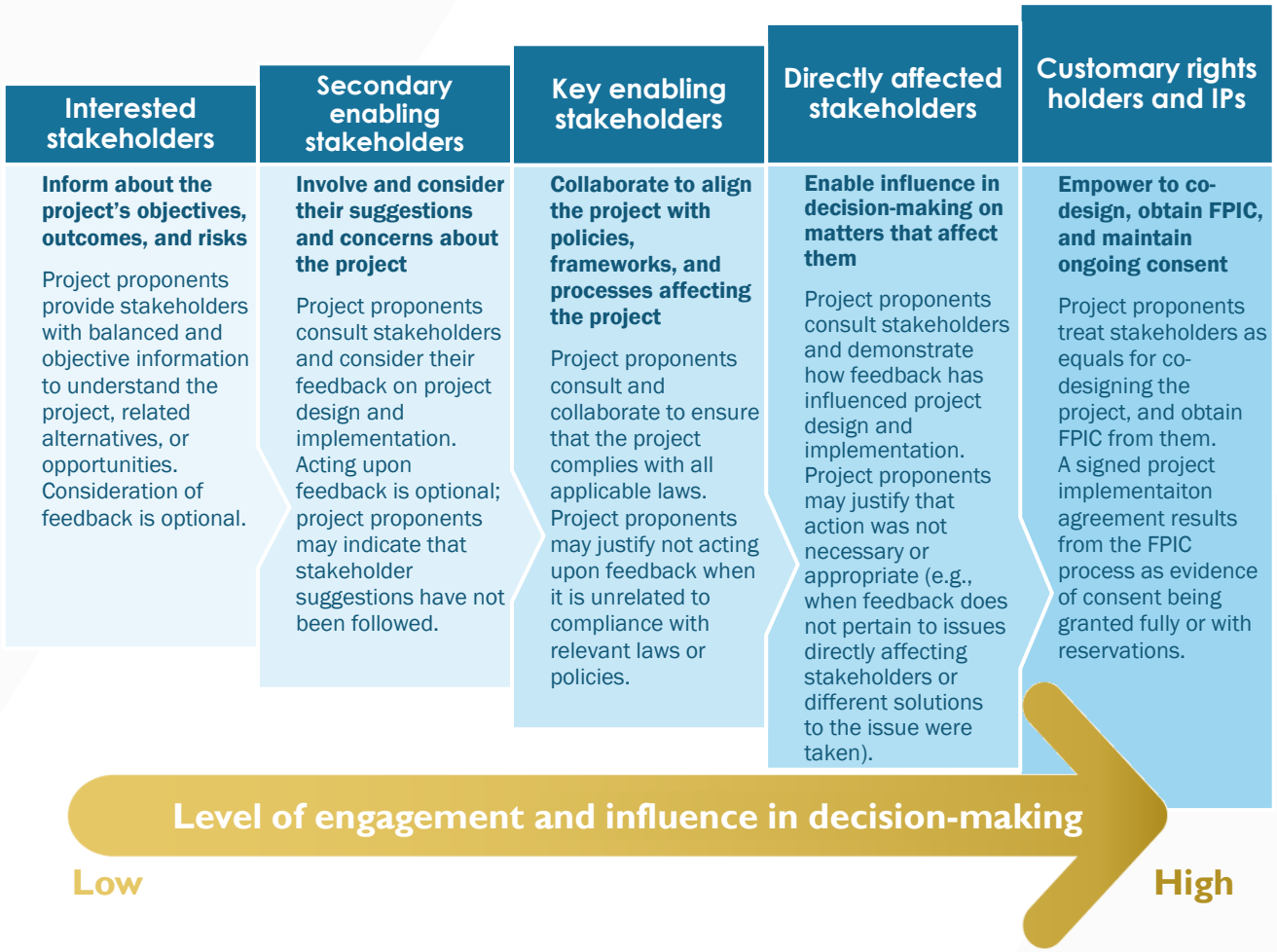

3.17 Stakeholder engagement
(V5#16)

Obtain FPIC where customary rights holders and IPs are affected

	Consultation	FPIC
Applies	To all stakeholder groups in all projects, with differing levels of engagement according to the stakeholder group classification	Where IPs or customary rights holders are present in the project area, or where customary rights are affected by the project
Approach	Meaningful, effective, and informed engagement throughout the project lifetime Processes are inclusive, culturally appropriate, and gender-sensitive	Good-faith dialogue to co-design the project with affected rights holders, grounded in a rights-based approach Processes are inclusive, culturally appropriate, and gender-sensitive, with parameters (e.g., who, what, how often) agreed with communities as early as possible
Objective	Enhance project acceptance, local stewardship, and the sustainability and durability of outcomes	Respect and uphold the rights of IPs and customary rights holders
Outcome	Stakeholder group feedback influences or informs project design and implementation, according to the required level of engagement	Consent granted or withheld; the project cannot proceed without consent

3.17.12 – 3.17.16 Benefit sharing
(V5#58)

What is it and why does it exist?

- It is an obligation linked to the rights of IPs over their lands and resources
- It is intended to compensate for the effects of the project on their lands and rights, and, where agreed, to support broader benefits they prioritize
- In the VCS Program, benefit-sharing is extended to land or resource rights holders directly impacted by the project, and IPs present in the project area



Photo by Lisa Murray. Bale Mountains Eco-Region REDD+ Project, Ethiopia (Verra Project 1340).

3.17.12 – 3.17.16 Benefit sharing (financial transparency) *(V5#58)*



Key requirements and rationale:

- The BSM must be jointly designed with rights holders, based on transparent information
  (i.e., project's projected or actual revenues and costs)
- This enables BSM participants to make an informed decision about appropriate compensation
  (considering the impacts on their rights and the project's financial viability)
- When rights holders are:
  - Customary (recognized or not by the law): FPIC is required, and the BSM is documented in the resulting PIA
  - Statutory: BSM may be demonstrated with other appropriate instruments, such as contracts or formal arrangements

BSM = benefit-sharing mechanism
PIA = project implementation agreement (resulting from the FPIC process)

3.17.12 – 3.17.16 Benefit sharing (financial transparency)
(V5#58)

Other key requirements:

In-kind benefits may be included, under certain conditions

Co-develop a plan for the continuing function of in-kind benefits related to long-term infrastructure that is not necessary to implement project activities

Distinguishing BSM benefits:

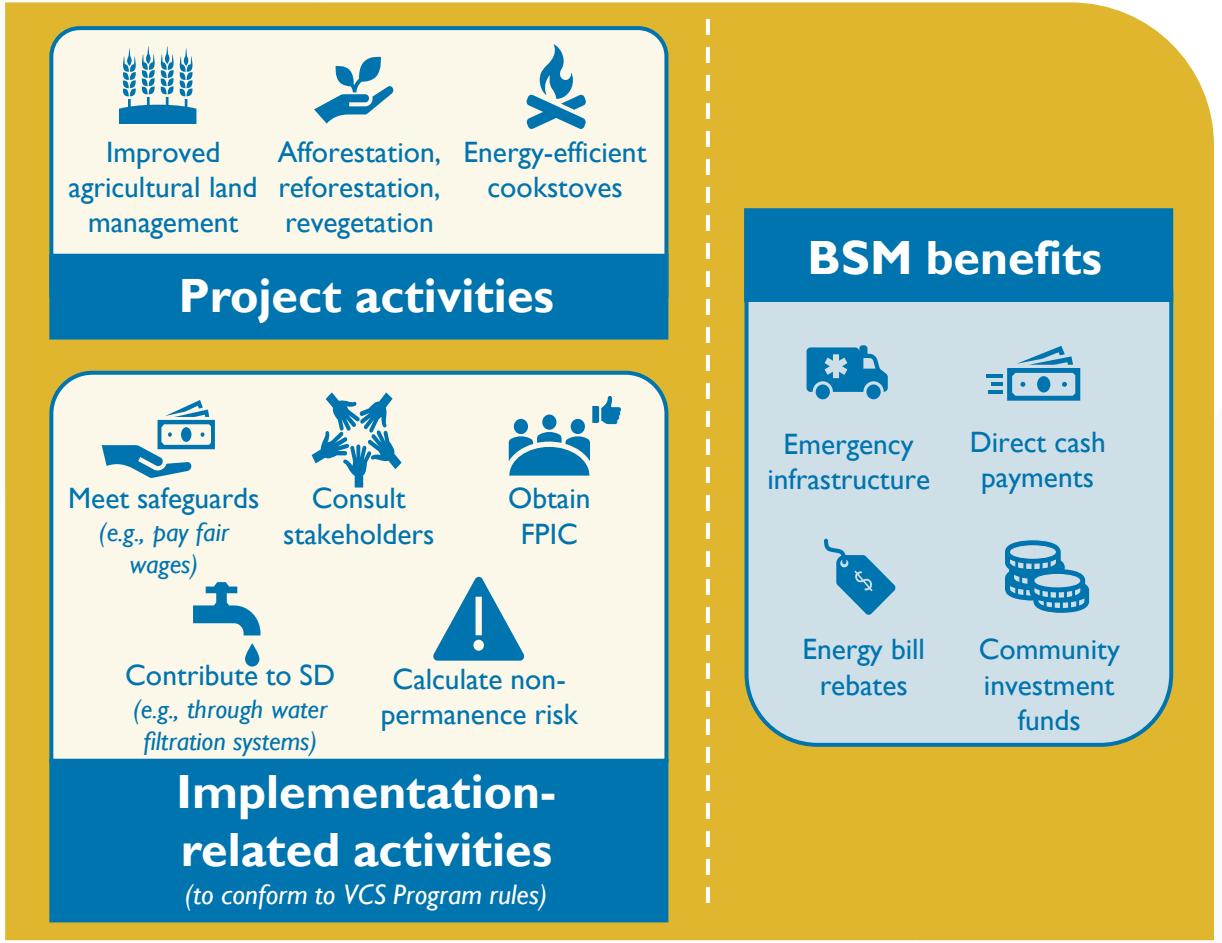

New standalone template – Stakeholder engagement plan

3.17 Stakeholder engagement

Verified Carbon Standard
A VERRA STANDARD

VCS STAKEHOLDER ENGAGEMENT PLAN TEMPLATE, V5.0

- Prepare it before the PSD
- Update it, when necessary *(e.g., new stakeholder groups identified)*

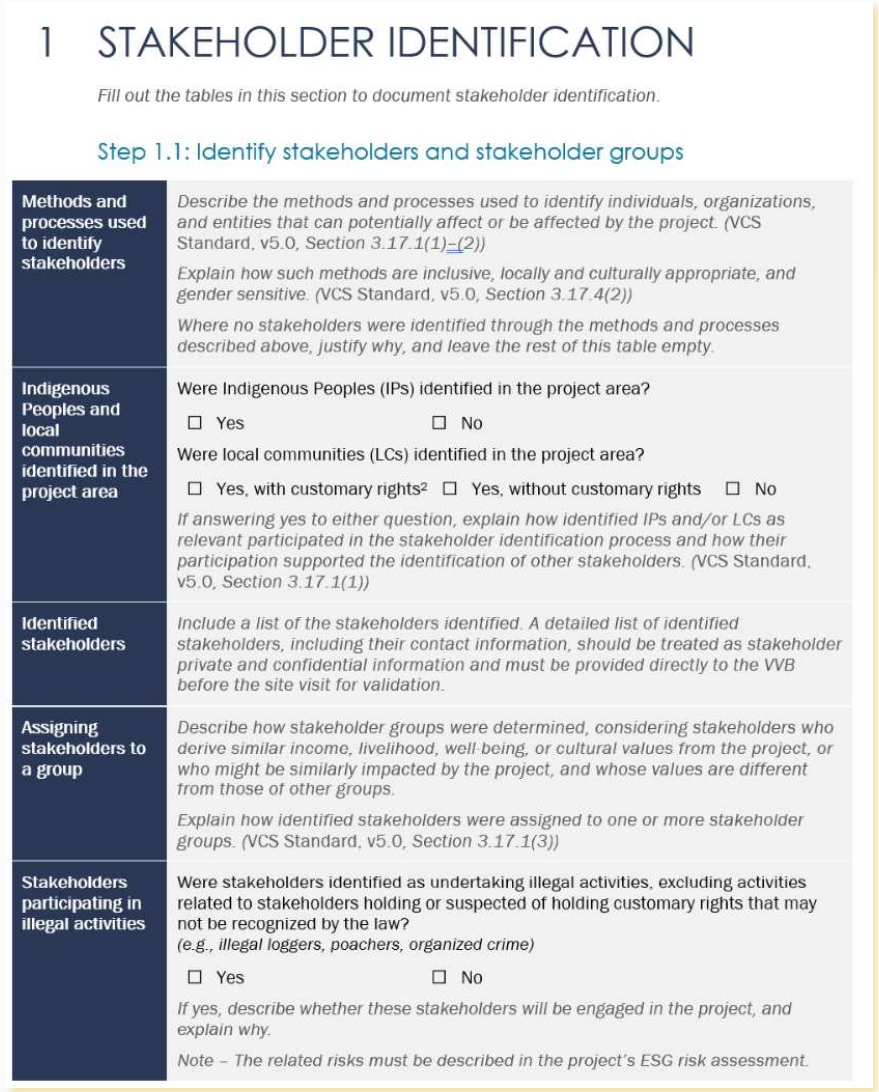

1 STAKEHOLDER IDENTIFICATION

Fill out the tables in this section to document stakeholder identification.

Step 1.1: Identify stakeholders and stakeholder groups

Methods and processes used to identify stakeholders	*Describe the methods and processes used to identify individuals, organizations, and entities that can potentially affect or be affected by the project. (VCS Standard, v5.0, Section 3.17.1(1)–(2))* *Explain how such methods are inclusive, locally and culturally appropriate, and gender sensitive. (VCS Standard, v5.0, Section 3.17.4(2))* *Where no stakeholders were identified through the methods and processes described above, justify why, and leave the rest of this table empty.*
Indigenous Peoples and local communities identified in the project area	Were Indigenous Peoples (IPs) identified in the project area? ☐ Yes ☐ No Were local communities (LCs) identified in the project area? ☐ Yes, with customary rights[2] ☐ Yes, without customary rights ☐ No *If answering yes to either question, explain how identified IPs and/or LCs as relevant participated in the stakeholder identification process and how their participation supported the identification of other stakeholders. (VCS Standard, v5.0, Section 3.17.1(1))*
Identified stakeholders	*Include a list of the stakeholders identified. A detailed list of identified stakeholders, including their contact information, should be treated as stakeholder private and confidential information and must be provided directly to the VVB before the site visit for validation.*
Assigning stakeholders to a group	*Describe how stakeholder groups were determined, considering stakeholders who derive similar income, livelihood, well-being, or cultural values from the project, or who might be similarly impacted by the project, and whose values are different from those of other groups.* *Explain how identified stakeholders were assigned to one or more stakeholder groups. (VCS Standard, v5.0, Section 3.17.1(3))*
Stakeholders participating in illegal activities	Were stakeholders identified as undertaking illegal activities, excluding activities related to stakeholders holding or suspected of holding customary rights that may not be recognized by the law? *(e.g., illegal loggers, poachers, organized crime)* ☐ Yes ☐ No *If yes, describe whether these stakeholders will be engaged in the project, and explain why.* *Note – The related risks must be described in the project's ESG risk assessment.*

Sections:

1. Stakeholder identification

Step 1.1: Identify stakeholders and stakeholder groups

Step 1.2: Determine stakeholder groups' characteristics

2. Stakeholder engagement plan

Step 2.1: Describe activities for consulting and communicating with stakeholders

Step 2.2: Describe the plan to obtain free, prior, and informed consent from and design a benefit-sharing mechanism with customary rights holders and IPs

Step 2.3: Describe the plan to design a benefit-sharing mechanism with rights holders other than customary rights holders and IPs

Step 2.4: Describe the stakeholder input tracker

Templates – VCS PD/MR



3.17 Stakeholder engagement

Verified Carbon Standard
A VERRA STANDARD

VCS PROJECT DESCRIPTION TEMPLATE, V5.0B

2.1 Stakeholder Engagement and FPIC Processes

2.1.1 Stakeholder Consultation and Ongoing Communication

2.1.2 Free, Prior, and Informed Consent

2.2 Benefit-Sharing Mechanism

2.3 Stakeholder Input Tracker

2.4 Grievance Redress Mechanism

2.4.1 Design Process and Summary of the Grievance Redress Mechanism*

2.4.2 Project Grievances

APPENDIX 1. Sensitive information

Verified Carbon Standard
A VERRA STANDARD

VCS MONITORING REPORT TEMPLATE, V5.0B

2.1 Stakeholder identification*

(prompts to identify whether an updated SE plan is needed)

2.2 Stakeholder Engagement and FPIC Processes

2.2.1 Stakeholder Consultation and Ongoing Communication

2.2.2 Free, Prior, and Informed Consent

2.3 Benefit-Sharing Mechanism

2.4 Stakeholder Input Tracker

2.5 Grievance Redress Mechanism

APPENDIX 1. Sensitive information

* *Sections that differ across templates*

3.17 Stakeholder engagement

Guidance – Section 2.5

Concepts and examples of:

- Gender-sensitive approaches
- Culturally appropriate methods
- Freedom of expression and prevention of retaliation

Guiding questions to identify and examples of:

- Stakeholders for different project activity types and stakeholder classification
- Marginalized people and vulnerable people
- IPs and LCs with customary rights

Examples of:

- Consulting activities for different project activity types and stakeholder classifications
- Appropriate identification and stakeholder engagement plan
- Considerations for meaningful engagement
- Good practices for FPIC

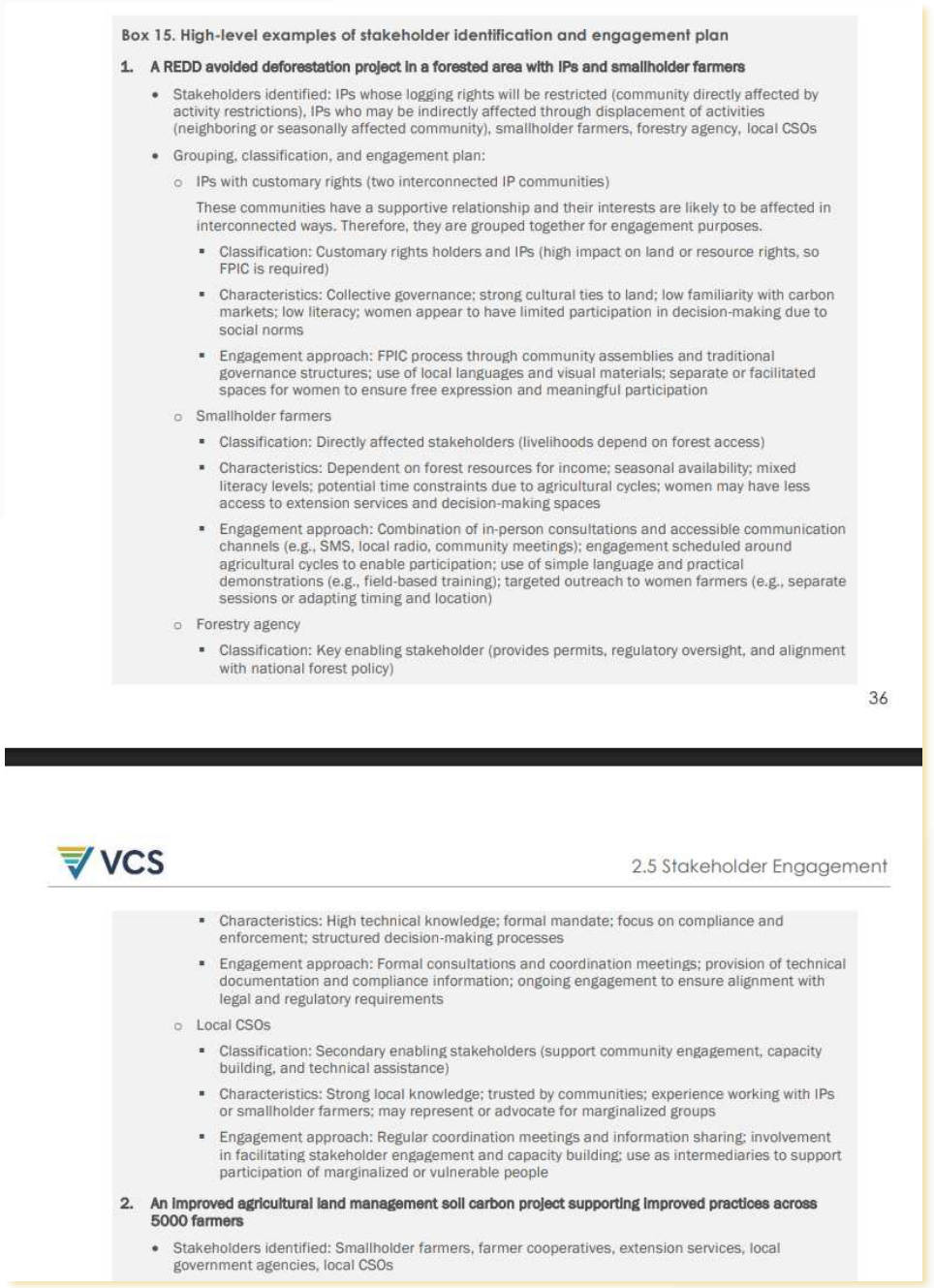

Box 15. High-level examples of stakeholder identification and engagement plan

1. **A REDD avoided deforestation project in a forested area with IPs and smallholder farmers**
   - Stakeholders identified: IPs whose logging rights will be restricted (community directly affected by activity restrictions), IPs who may be indirectly affected through displacement of activities (neighboring or seasonally affected community), smallholder farmers, forestry agency, local CSOs
   - Grouping, classification, and engagement plan:
     - IPs with customary rights (two interconnected IP communities)

       These communities have a supportive relationship and their interests are likely to be affected in interconnected ways. Therefore, they are grouped together for engagement purposes.
       - Classification: Customary rights holders and IPs (high impact on land or resource rights, so FPIC is required)
       - Characteristics: Collective governance; strong cultural ties to land; low familiarity with carbon markets; low literacy; women appear to have limited participation in decision-making due to social norms
       - Engagement approach: FPIC process through community assemblies and traditional governance structures; use of local languages and visual materials; separate or facilitated spaces for women to ensure free expression and meaningful participation
     - Smallholder farmers
       - Classification: Directly affected stakeholders (livelihoods depend on forest access)
       - Characteristics: Dependent on forest resources for income; seasonal availability; mixed literacy levels; potential time constraints due to agricultural cycles; women may have less access to extension services and decision-making spaces
       - Engagement approach: Combination of in-person consultations and accessible communication channels (e.g., SMS, local radio, community meetings); engagement scheduled around agricultural cycles to enable participation; use of simple language and practical demonstrations (e.g., field-based training); targeted outreach to women farmers (e.g., separate sessions or adapting timing and location)
     - Forestry agency
       - Classification: Key enabling stakeholder (provides permits, regulatory oversight, and alignment with national forest policy)

36

VCS 2.5 Stakeholder Engagement

       - Characteristics: High technical knowledge; formal mandate; focus on compliance and enforcement; structured decision-making processes
       - Engagement approach: Formal consultations and coordination meetings; provision of technical documentation and compliance information; ongoing engagement to ensure alignment with legal and regulatory requirements
     - Local CSOs
       - Classification: Secondary enabling stakeholders (support community engagement, capacity building, and technical assistance)
       - Characteristics: Strong local knowledge; trusted by communities; experience working with IPs or smallholder farmers; may represent or advocate for marginalized groups
       - Engagement approach: Regular coordination meetings and information sharing; involvement in facilitating stakeholder engagement and capacity building; use as intermediaries to support participation of marginalized or vulnerable people
2. **An improved agricultural land management soil carbon project supporting improved practices across 5000 farmers**
   - Stakeholders identified: Smallholder farmers, farmer cooperatives, extension services, local government agencies, local CSOs



3.17 Stakeholder engagement

Satisfactory vs. unsatisfactory response

Satisfactory response

- Each field of the stakeholder engagement plan, PD, MR, and Val/Ver report templates is completed, unless the template explicitly indicates that "N/A" (or similar) is acceptable.
- Stakeholder consultations took place and a grievance redress mechanism was established before the project start date.
- Where required, FPIC was obtained, a project implementation agreement was signed, and a jointly designed BSM was in place before the project start date.
- Justifications provide concrete information that is consistent with narrative information presented in the PD.
  (e.g., conditions prior to project initiation, description of the project activity)

Unsatisfactory response

- Fields are incomplete, ambiguous, or vague.
  (e.g., a section is marked as not applicable to the project, with no justification)
- Details are not specific enough or are not backed by evidence to enable an assessment
  (e.g., the PD states that consultations happened and that all the community was present, or that 500 people attended with no attendance lists)
- Information is inconsistent with the narrative information included in the templates
  (e.g., the stakeholder engagement plan states that there are no stakeholders for the project, yet goods or services will be invoiced to people from nearby communities)

VVB templates and audit focus

3.17 Stakeholder engagement

Verified Carbon Standard
A VERRA STANDARD

VCS VALIDATION REPORT TEMPLATE, V5.0B

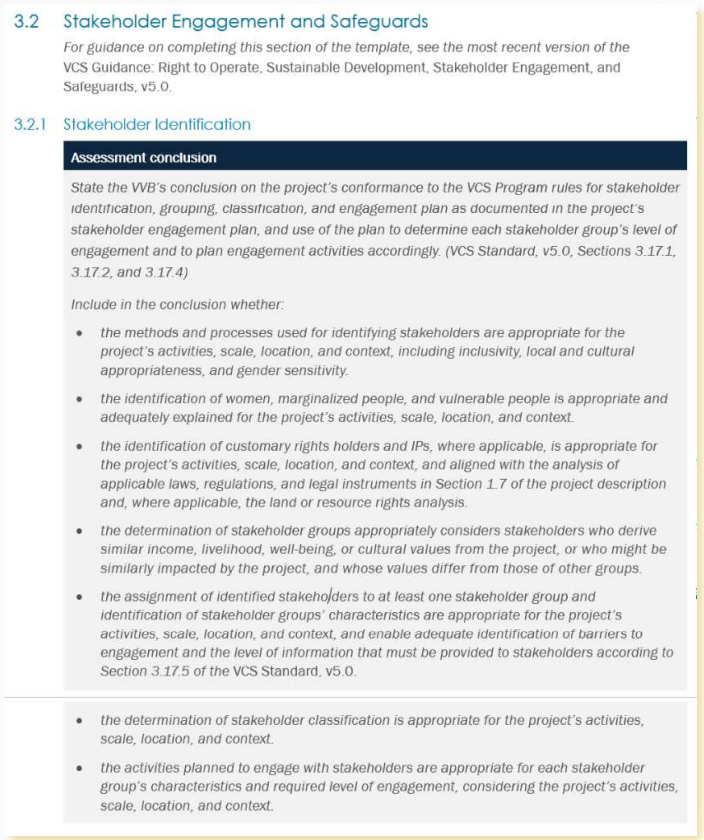

3.2 Stakeholder Engagement and Safeguards

For guidance on completing this section of the template, see the most recent version of the VCS Guidance: Right to Operate, Sustainable Development, Stakeholder Engagement, and Safeguards, v5.0.

3.2.1 Stakeholder Identification

Assessment conclusion

State the VVB's conclusion on the project's conformance to the VCS Program rules for stakeholder identification, grouping, classification, and engagement plan as documented in the project's stakeholder engagement plan, and use of the plan to determine each stakeholder group's level of engagement and to plan engagement activities accordingly. (VCS Standard, v5.0, Sections 3.17.1, 3.17.2, and 3.17.4)

Include in the conclusion whether:

- *the methods and processes used for identifying stakeholders are appropriate for the project's activities, scale, location, and context, including inclusivity, local and cultural appropriateness, and gender sensitivity.*
- *the identification of women, marginalized people, and vulnerable people is appropriate and adequately explained for the project's activities, scale, location, and context.*
- *the identification of customary rights holders and IPs, where applicable, is appropriate for the project's activities, scale, location, and context, and aligned with the analysis of applicable laws, regulations, and legal instruments in Section 1.7 of the project description and, where applicable, the land or resource rights analysis.*
- *the determination of stakeholder groups appropriately considers stakeholders who derive similar income, livelihood, well-being, or cultural values from the project, or who might be similarly impacted by the project, and whose values differ from those of other groups.*
- *the assignment of identified stakeholders to at least one stakeholder group and identification of stakeholder groups' characteristics are appropriate for the project's activities, scale, location, and context, and enable adequate identification of barriers to engagement and the level of information that must be provided to stakeholders according to Section 3.17.5 of the VCS Standard, v5.0.*

- *the determination of stakeholder classification is appropriate for the project's activities, scale, location, and context.*
- *the activities planned to engage with stakeholders are appropriate for each stakeholder group's characteristics and required level of engagement, considering the project's activities, scale, location, and context.*

Audit focus

- **Confirm that:**
  - The methods and processes used to identify stakeholders are appropriate for the project
  - The determination of stakeholder groups appropriately considers stakeholders who derive similar income, livelihood, well-being, or cultural values from the project, or who might be similarly impacted by it
  - The assignment of stakeholders to a group and identification of the group's characteristics is appropriate
  - Consultation activities occurred, or where required, consent was obtained prior to the project start date
  - Where required, a jointly designed BSM is in place before the project start date
  - Adequate measures are in place to ensure stakeholders are free from pressure, intimidation, and retaliation
  - Stakeholders influenced project design and implementation, according to the required level of engagement
  - Stakeholders were provided with the project's grievance redress mechanism (conforming to all requirements) and Verra's Grievance Redress Process at the earliest interactions with the project



Environmental, social, and governance (ESG) safeguards

3.18 ESG safeguards
(V5#17)

General improvements

Structure

Safeguards framework
(i.e., categories and sub-categories)

Approach

Risk-based approach to safeguards that is digitally compatible

New governance category

- Illegal activities
- Anti-corruption
- Anti-money laundering
- Emergency preparedness and response

Enhanced social requirements

- Gender equality
- Land or resource rights
- Armed personnel

Risk-based approach

Purpose: Assess and manage risks, and apply adaptive management, to enhance protections to stakeholders and the environment

1 – Assess risks (environmental, social, and governance)

- Identify all relevant risks
- Determine the appropriate risk level *(based on likelihood and severity)*

Severity of impacts if the risk materializes	Likelihood of risk occurrence: 1 – Very unlikely	2 – Not expected	3 – Moderately likely	4 – Very likely	5 – Expected
1 – Negligible	Very low	Very low	Very low	Low	Medium
2 – Minor	Very low	Very low	Low	Medium	High
3 – Medium	Very low	Low	Medium	High	High
4 – Major	Low	Medium	High	High	Very high
5 – Severe	Medium	High	High	Very high	Very high

2 – Design commensurate mitigation measures

- Address safeguards requirements
- Are proportional to the risk level *(i.e., applying the mitigation hierarchy)*

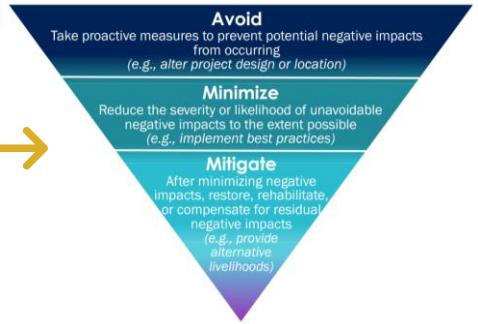

3 – Implement mitigation measures

4 – Monitor risks and effectiveness of mitigation measures

- Update risk assessment when:
  - new risks are identified
  - risk levels change, to adjust mitigation measures
- Monitor effectiveness of mitigation measures *(in preventing negative impacts)*

5 – Apply adaptive management measures

- Before the project start date
- Throughout project design and implementation

Difference among mitigation, adaptive management, and remediation

	Mitigation measures	Adaptation measures	Remediation measures
Purpose	Prevent or reduce anticipated risks of negative impacts *(i.e., avoid, minimize, mitigate)*	Adjust prevention or reduction when reality changes	Respond when prevention failed or impacts exceeded expectations
Type of action	Proactive *(risk-based)*	Responsive *(risk-based)*	Reactive *(impact-based)*
Timing	When risks are identified *(before the project start date and throughout implementation)*	Throughout project implementation *(triggered by monitoring results, stakeholder input, or changes in conditions)*	After harm has occurred

Ecosystem conversion

Requirements only for projects with a project start date on or after 1 July 2027



Projects must not further degrade or convert an ecosystem, except if:

- it is highly degraded for at least 10 years prior to the project start date, or
- high degradation within 10 years is unrelated to the project and was not carried out by the project proponent.



New criteria to demonstrate high ecosystem degradation:

- significant historical, present, or imminent drivers of degradation; and
- the ecosystem lost its ability to sustain its biotic or abiotic characteristics.



ARR or WRC projects that restore ecosystems must demonstrate that the project activity is improving the ecosystem integrity toward reference conditions or an adapted/resilient state based on scientific evidence.

3.18 ESG safeguards

New standalone template – ESG risk assessment

Verified Carbon Standard
A VERRA STANDARD

VCS ESG RISK ASSESSMENT TEMPLATE, V5.0

How is it structured?

- Screening questions for safeguards category applicability
- Risk identifying factors or questions

1.2.1. Human Rights (S1)

Screening question: Context and applicability of the safeguards category

Were directly affected stakeholders identified in the project's stakeholder engagement plan?

☐ Yes ☐ No

If yes, briefly describe the context, including the following, and fill out the table below:

- *Whether the International Bill of Human Rights has been ratified by the country in which the project is located, and other relevant information on the human rights context in the project area*
- *Power dynamics among stakeholders, including who has access to land or resources, decision-making processes, information sharing, and project benefits, and whether any groups may have limited ability to participate in or influence project-related decisions*
- *Livelihood conditions and contextual factors that may lead to or reinforce discrimination, explaining how and why identified marginalized groups or vulnerable groups may be disproportionately affected*
- *Any factors that may affect stakeholders' ability to express views or raise issues, such as economic dependence, social hierarchies, gender roles, language barriers, or relationships with authorities or project actors*

Risk assessment

ID	Risk	Risk level and justification	Mitigation measures
S1.1	*Fill out this row to identify risks related to the following risk factor.* Risk factor: Behaviors or actions that may create the perception or reality of undermining international, national, and local laws, regulations, and conventions for the realization of human rights *Describe any risks identified. (VCS Standard, v5.0, Section 3.18.13)*	**Likelihood:** Select **Severity:** Select **Risk level:** Select	*Explain which human rights instruments the project proponent will uphold and how. Justify how the law or standard that provides greatest protection for stakeholders' human rights will be applied. (VCS Standard, v5.0, Section 3.18.14)*
S1.2	Could the project affect stakeholders' perceived or actual ability to realize their economic or social rights, including by reducing the availability or quality of, or access to, resources or basic services? *(e.g., rights to food, housing, education, health, land, earning a living, a clean, healthy, and sustainable environment, including safe water and sanitation)* ☐ Yes ☐ No	**Likelihood:** Select **Severity:** Select **Risk level:** Select	

3.18 ESG safeguards

New standalone template – ESG risk monitoring report

Verified Carbon Standard
A VERRA STANDARD

VCS ESG RISK MONITORING REPORT TEMPLATE, V5.0

Report on:

- Changes to the context and applicability
- Same risk IDs to report on monitoring of mitigation measures and adaptive management

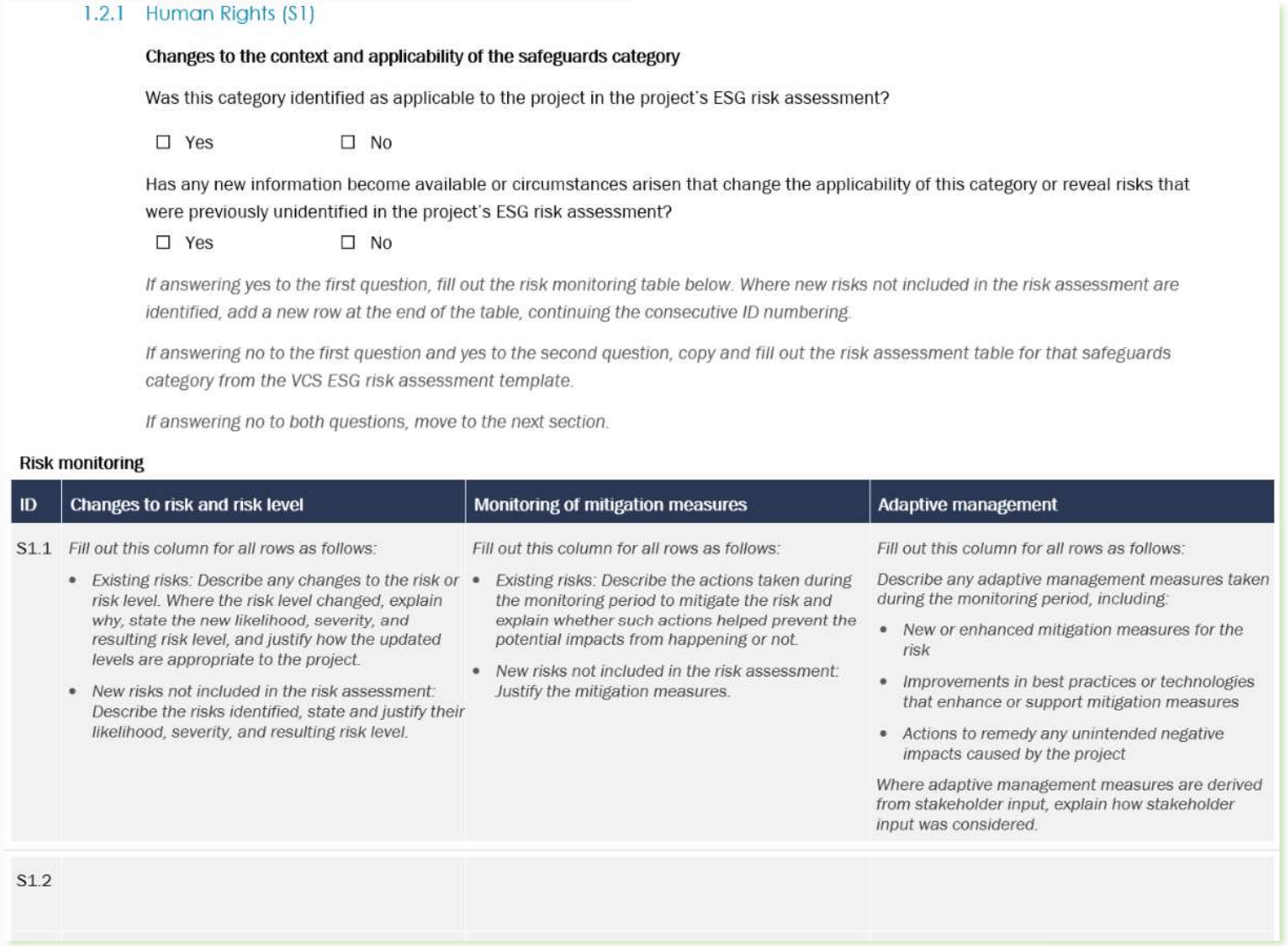

1.2.1 Human Rights (S1)

Changes to the context and applicability of the safeguards category

Was this category identified as applicable to the project in the project's ESG risk assessment?

☐ Yes ☐ No

Has any new information become available or circumstances arisen that change the applicability of this category or reveal risks that were previously unidentified in the project's ESG risk assessment?

☐ Yes ☐ No

If answering yes to the first question, fill out the risk monitoring table below. Where new risks not included in the risk assessment are identified, add a new row at the end of the table, continuing the consecutive ID numbering.

If answering no to the first question and yes to the second question, copy and fill out the risk assessment table for that safeguards category from the VCS ESG risk assessment template.

If answering no to both questions, move to the next section.

Risk monitoring

ID	Changes to risk and risk level	Monitoring of mitigation measures	Adaptive management
S1.1	*Fill out this column for all rows as follows:* • *Existing risks: Describe any changes to the risk or risk level. Where the risk level changed, explain why, state the new likelihood, severity, and resulting risk level, and justify how the updated levels are appropriate to the project.* • *New risks not included in the risk assessment: Describe the risks identified, state and justify their likelihood, severity, and resulting risk level.*	*Fill out this column for all rows as follows:* • *Existing risks: Describe the actions taken during the monitoring period to mitigate the risk and explain whether such actions helped prevent the potential impacts from happening or not.* • *New risks not included in the risk assessment: Justify the mitigation measures.*	*Fill out this column for all rows as follows:* *Describe any adaptive management measures taken during the monitoring period, including:* • *New or enhanced mitigation measures for the risk* • *Improvements in best practices or technologies that enhance or support mitigation measures* • *Actions to remedy any unintended negative impacts caused by the project* *Where adaptive management measures are derived from stakeholder input, explain how stakeholder input was considered.*
S1.2			

Templates – VCS PD/MR

Minimal information remains in the PD/MR

Verified Carbon Standard
A VERRA STANDARD

VCS PROJECT DESCRIPTION TEMPLATE, V5.0B

- 1.4.2 AFOLU Project Eligibility →
- 2.5.1 Ecosystem Restoration
- 2.5.2 Management Experience
- 2.5.3 Legal Compliance

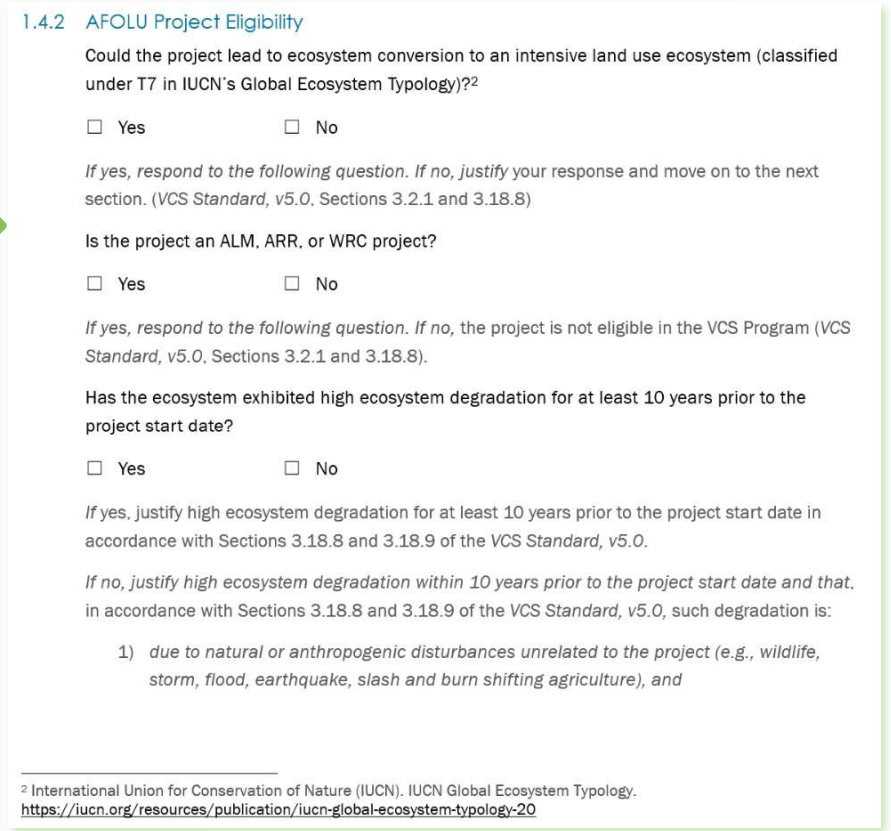

1.4.2 AFOLU Project Eligibility

Could the project lead to ecosystem conversion to an intensive land use ecosystem (classified under T7 in IUCN's Global Ecosystem Typology)?[2]

☐ Yes ☐ No

If yes, respond to the following question. If no, justify your response and move on to the next section. (*VCS Standard, v5.0*, Sections 3.2.1 and 3.18.8)

Is the project an ALM, ARR, or WRC project?

☐ Yes ☐ No

If yes, respond to the following question. If no, the project is not eligible in the VCS Program (*VCS Standard, v5.0*, Sections 3.2.1 and 3.18.8).

Has the ecosystem exhibited high ecosystem degradation for at least 10 years prior to the project start date?

☐ Yes ☐ No

If yes, justify high ecosystem degradation for at least 10 years prior to the project start date in accordance with Sections 3.18.8 and 3.18.9 of the *VCS Standard, v5.0*.

If no, justify high ecosystem degradation within 10 years prior to the project start date and that, in accordance with Sections 3.18.8 and 3.18.9 of the *VCS Standard, v5.0*, such degradation is:

1) *due to natural or anthropogenic disturbances unrelated to the project (e.g., wildlife, storm, flood, earthquake, slash and burn shifting agriculture), and*

[2] International Union for Conservation of Nature (IUCN). IUCN Global Ecosystem Typology. https://iucn.org/resources/publication/iucn-global-ecosystem-typology-20

Verified Carbon Standard
A VERRA STANDARD

VCS MONITORING REPORT TEMPLATE, V5.0B

- 2.6.1 Management Experience
- 2.6.2 Legal Compliance

Guidance – Section 2.6

3.18 ESG safeguards

General content:

- Background on project risks and relevance of safeguards
- Importance of safeguards categories

Considerations and examples of:

- Risk likelihood and severity scales
- Risk levels and expected depth of mitigation measures

Table 3. Risk severity scale and considerations

Severity scale	Considerations
1 – Negligible Minimal impacts that have temporary and easily reversible consequences Example: Minor noise disturbance during daytime site visits during the construction period	• No adverse effect on rights, health, livelihoods, or ecosystems • Only inconvenient • No stakeholder grievances anticipated
2 – Minor Limited, short-term impacts with manageable consequences Example: Temporary access disruption to non-essential paths with clear alternatives	• Does not affect fundamental rights or essential resources • Impacts can be addressed through simple adjustments • Low likelihood of grievances escalating
3 – Medium Noticeable adverse impacts that affect stakeholders or ecosystems, but are reversible with reasonable effort Example: Reduced access to certain forest products affecting supplemental income for some households	• Affects livelihoods, access to resources, or well-being for a defined group • Impacts should be addressed through targeted measures • May generate grievances or disagreement

Table 5. Expected depth of mitigation measures based on the risk levels and examples

Risk level	Expected depth of mitigation measures	Example
Very low	The risk is acknowledged and monitored through project implementation. No dedicated mitigation measures are necessary beyond conformance to any applicable safeguards for the category.	Risk of noise and dust resulting from temporary and periodic maintenance activities disturbing stakeholders in a grid-connected solar photovoltaic installation. Likelihood: 3 – Moderately likely. Justification: Maintenance activities occur routinely during implementation (i.e., under normal operations). Severity: 1 – Negligible. Justification: Short-term and reversible impacts, with no anticipated effect on rights, livelihoods, or ecosystem condition. Mitigation measures: Report maintenance log events and noise complaints, and schedule maintenance during the daytime.
Low	Simple mitigation measures are designed, implemented, and monitored throughout project implementation. Measures focus on preventing escalation or proactively addressing issues where they arise, without requiring dedicated resources or specialized management structures.	Risk of minor workplace injuries that project workers may experience during routine project implementation activities (e.g., slips, minor cuts, heat stress). Likelihood: 3 – Moderately likely. Justification: Even with basic controls, minor incidents are possible. Severity: 2 – Minor. Justification: The expected consequence is short-term and reversible. Mitigation measures: Operational health and safety induction for all workers and contractors; adequate protection equipment; transport plan for clinics.
Medium	Mitigation measures are designed, implemented, and monitored throughout project implementation. Measures have clear responsibilities and established monitoring periodicity. Measures should be	Risk of perceived inequity in beneficiary selection in a cookstoves project, where some households believe they were unfairly excluded. Likelihood: 4 – Very likely. Justification: Similar projects commonly face expectation and inclusion challenges, even with good processes. Severity: 2 – Minor. Justification: Community cohesion may be affected, leading to recurring grievances, but impacts are generally reversible.

Satisfactory vs. unsatisfactory response

Satisfactory response

- All screening questions are responded for all safeguards categories in the standalone ESG risk assessment and risk monitoring report templates.
- When a safeguards category is applicable to the project, all required fields in the risk assessment or risk monitoring tables is completed.
- Each field of the PD, MR, and Val/Ver report templates is completed, unless the template explicitly indicates that "N/A" (or similar) is acceptable.
- Justifications provide concrete information that is consistent with narrative information presented in the PD.
  (e.g., conditions prior to project initiation, description of the project activity)

Unsatisfactory response

- Fields are incomplete, ambiguous, or vague.
  (e.g., a section is marked as not applicable to the project, with no justification)
- Details are not specific enough or are not backed by evidence to enable an assessment
  (e.g., all ESG risks are rated as low, with no explanation of how likelihood and severity were determined and no description of the mitigation measures in place)
- Information is inconsistent with the narrative information included in the templates
  (e.g., risks to Indigenous Peoples' rights are rated as low, even though the project will clearly disrupt areas where those peoples hold cultural practices)

3.18 ESG safeguards

VVB templates and audit focus

Verified Carbon Standard
A VERRA STANDARD

VCS VALIDATION REPORT TEMPLATE, V5.0B

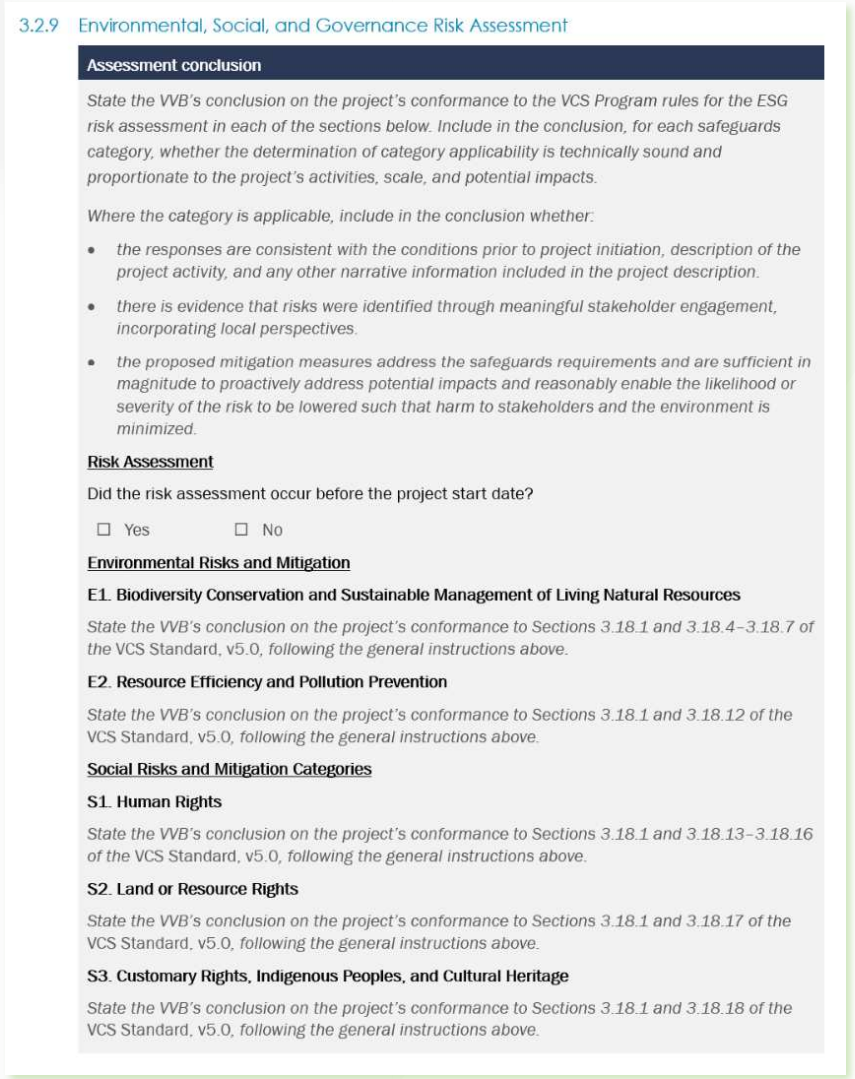

3.2.9 Environmental, Social, and Governance Risk Assessment

Assessment conclusion

State the VVB's conclusion on the project's conformance to the VCS Program rules for the ESG risk assessment in each of the sections below. Include in the conclusion, for each safeguards category, whether the determination of category applicability is technically sound and proportionate to the project's activities, scale, and potential impacts.

Where the category is applicable, include in the conclusion whether:

- *the responses are consistent with the conditions prior to project initiation, description of the project activity, and any other narrative information included in the project description.*
- *there is evidence that risks were identified through meaningful stakeholder engagement, incorporating local perspectives.*
- *the proposed mitigation measures address the safeguards requirements and are sufficient in magnitude to proactively address potential impacts and reasonably enable the likelihood or severity of the risk to be lowered such that harm to stakeholders and the environment is minimized.*

Risk Assessment

Did the risk assessment occur before the project start date?

☐ Yes ☐ No

Environmental Risks and Mitigation

E1. Biodiversity Conservation and Sustainable Management of Living Natural Resources

State the VVB's conclusion on the project's conformance to Sections 3.18.1 and 3.18.4–3.18.7 of the VCS Standard, v5.0, following the general instructions above.

E2. Resource Efficiency and Pollution Prevention

State the VVB's conclusion on the project's conformance to Sections 3.18.1 and 3.18.12 of the VCS Standard, v5.0, following the general instructions above.

Social Risks and Mitigation Categories

S1. Human Rights

State the VVB's conclusion on the project's conformance to Sections 3.18.1 and 3.18.13–3.18.16 of the VCS Standard, v5.0, following the general instructions above.

S2. Land or Resource Rights

State the VVB's conclusion on the project's conformance to Sections 3.18.1 and 3.18.17 of the VCS Standard, v5.0, following the general instructions above.

S3. Customary Rights, Indigenous Peoples, and Cultural Heritage

State the VVB's conclusion on the project's conformance to Sections 3.18.1 and 3.18.18 of the VCS Standard, v5.0, following the general instructions above.

Audit focus

- **Confirm that:**
  - For AFOLU projects, the project is eligible to participate in the VCS Program.
  - For ALM, ARR, or WRC projects where ecosystem conversion is permitted, that demonstration of ecosystem degradation is appropriate and the conditions in the VCS Standard, v5.0, Section 3.18.8(2) are met.
  - The responses are consistent with the conditions prior to project initiation, description of the project activity, and any other narrative information included in the project description.
  - There is evidence that risks were identified through meaningful stakeholder engagement, incorporating local perspectives.
  - The proposed mitigation measures address the safeguards requirements and are sufficient in magnitude to proactively address potential impacts and reasonably enable the likelihood or severity of the risk to be lowered such that harm to stakeholders and the environment is minimized.



Q&A

For all other questions: secretariat@verra.org

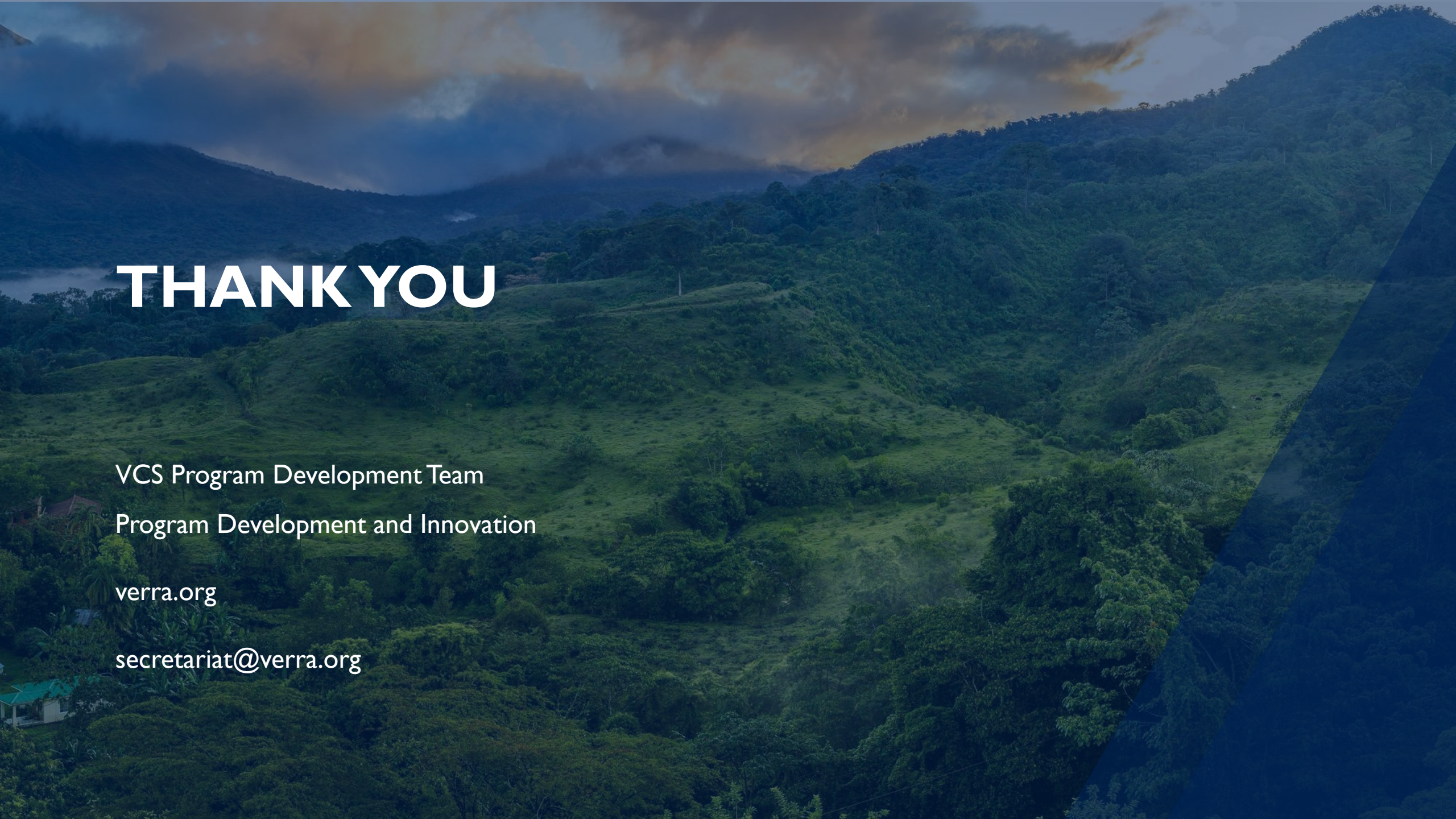

THANK YOU

VCS Program Development Team

Program Development and Innovation

verra.org

secretariat@verra.org